



MINISTRY OF ECONOMY
DEPARTMENT OF STATISTICS MALAYSIA

HOUSEHOLD INCOME MALAYSIA, 2024

HOUSEHOLD DISTRIBUTION

Number of Households



8.2 million

7.9 million

Average Household Size



3.7 persons



3.8 persons

Average Income Recipients



1.8 persons

1.8 persons

STRATA AND ETHNIC GROUP

		Median CAGR	Mean CAGR
MALAYSIA		RM7,017 5.1%	RM9,155 3.8%
Strata	Urban	RM8,139 5.8%	RM10,145 3.7%
	Rural	RM4,588 5.7%	RM5,669 4.8%
Ethnic Group	Bumiputera	RM6,559 6.2%	RM8,220 3.9%
	Chinese	RM8,886 4.2%	RM11,494 3.8%
	Indians	RM7,934 9.0%	RM9,841 4.8%
	Others	RM5,040 7.5%	RM6,310 2.9%

COMPOSITION BY SOURCES OF INCOME



Paid Employment

RM5,757 | 62.9% RM5,327 | 62.8%



Property & Investment

RM1,069 | 11.7% RM1,039 | 12.3%

Self-Employed

RM1,357 | 14.8% RM1,288 | 15.2%

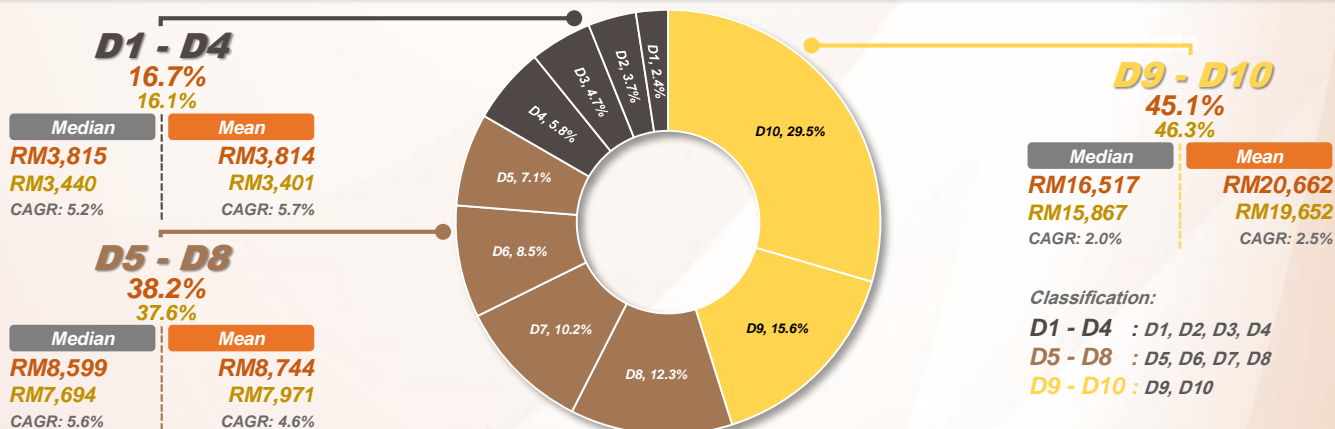


Current Transfers Received

RM972 | 10.6% RM826 | 9.7%



INCOME SHARE BY HOUSEHOLD DECILE GROUP



Notes:

1. Data are based on households of Malaysian citizens

2. CAGR: Compounded Annual Growth Rate

3. D: Decile

Source: Household Income Survey Report 2024, Department of Statistics Malaysia (DOSM)

2024
2022



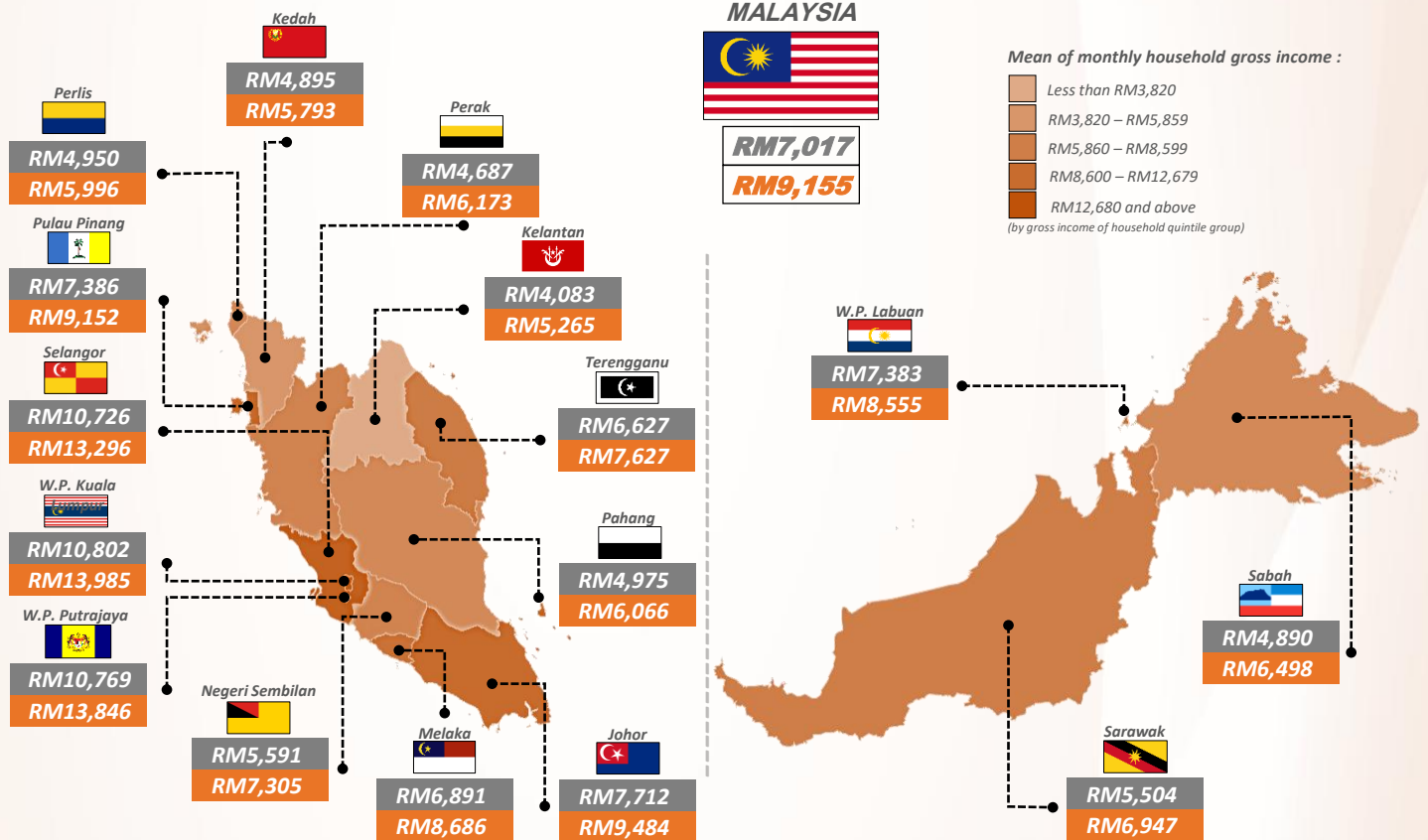
@StatsMalaysia



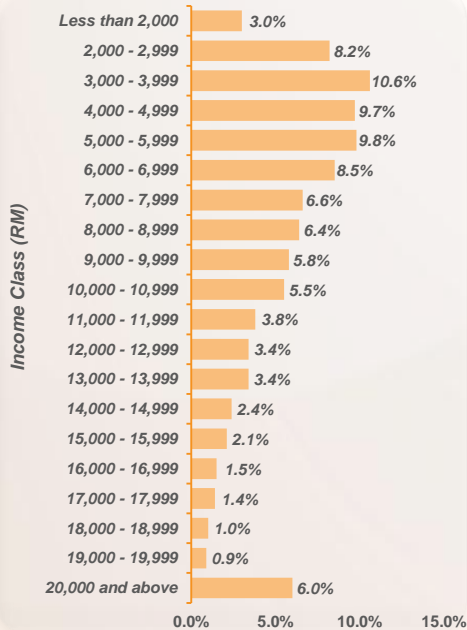


MINISTRY OF ECONOMY
DEPARTMENT OF STATISTICS MALAYSIA

MONTHLY HOUSEHOLD GROSS INCOME BY STATE, 2024



PERCENTAGE OF HOUSEHOLDS BY HOUSEHOLD GROSS INCOME CLASS



TOP MONTHLY HOUSEHOLD GROSS INCOME BY ADMINISTRATIVE DISTRICT

(RM)			
Ulu Langat, Selangor	11,404	15,906	Selangor, Selangor
Selangor, Selangor	11,131	14,422	Petaling, Selangor
Gombak, Selangor	10,777	14,168	Gombak, Selangor
Petaling, Selangor	10,688	13,822	Ulu Langat, Selangor
Kuala Langat, Selangor	10,583	11,714	Kuala Langat, Selangor
Johor Bahru, Johor	8,977	10,975	Johor Bahru, Johor
Barat Daya, Pulau Pinang	8,919	10,912	Klang, Selangor
Klang, Selangor	8,837	10,584	Kuala Selangor, Selangor
Ulu Selangor, Selangor	8,485	10,480	Bintulu, Sarawak
Kulai, Johor	8,406	10,296	Kulai, Johor

LOWEST MONTHLY HOUSEHOLD GROSS INCOME BY ADMINISTRATIVE DISTRICT

(RM)			
Song, Sarawak	3,052	4,090	Tongod, Sabah
Tebedu, Sarawak	3,024	4,077	Song, Sarawak
Jeli, Kelantan	3,008	3,872	Kuala Krai, Kelantan
Lingga, Sarawak	2,999	3,829	Jeli, Kelantan
Kuala Krai, Kelantan	2,994	3,783	Bukit Mabong, Sarawak
Kota Marudu, Sabah	2,877	3,663	Lingga, Sarawak
Pitas, Sabah	2,785	3,603	Sebuyau, Sarawak
Sebuyau, Sarawak	2,717	3,511	Kecil Lojing, Kelantan
Bukit Mabong, Sarawak	2,589	3,375	Tebedu, Sarawak
Pantu, Sarawak	2,525	2,988	Pantu, Sarawak

Notes:

1. Data are based on households of Malaysian citizens

2. This map is for illustration purposes only and does not represent geographical positions to actual scale

Source: Household Income Survey Report 2024, Department of Statistics Malaysia (DOSM)

Median
Mean



@StatsMalaysia

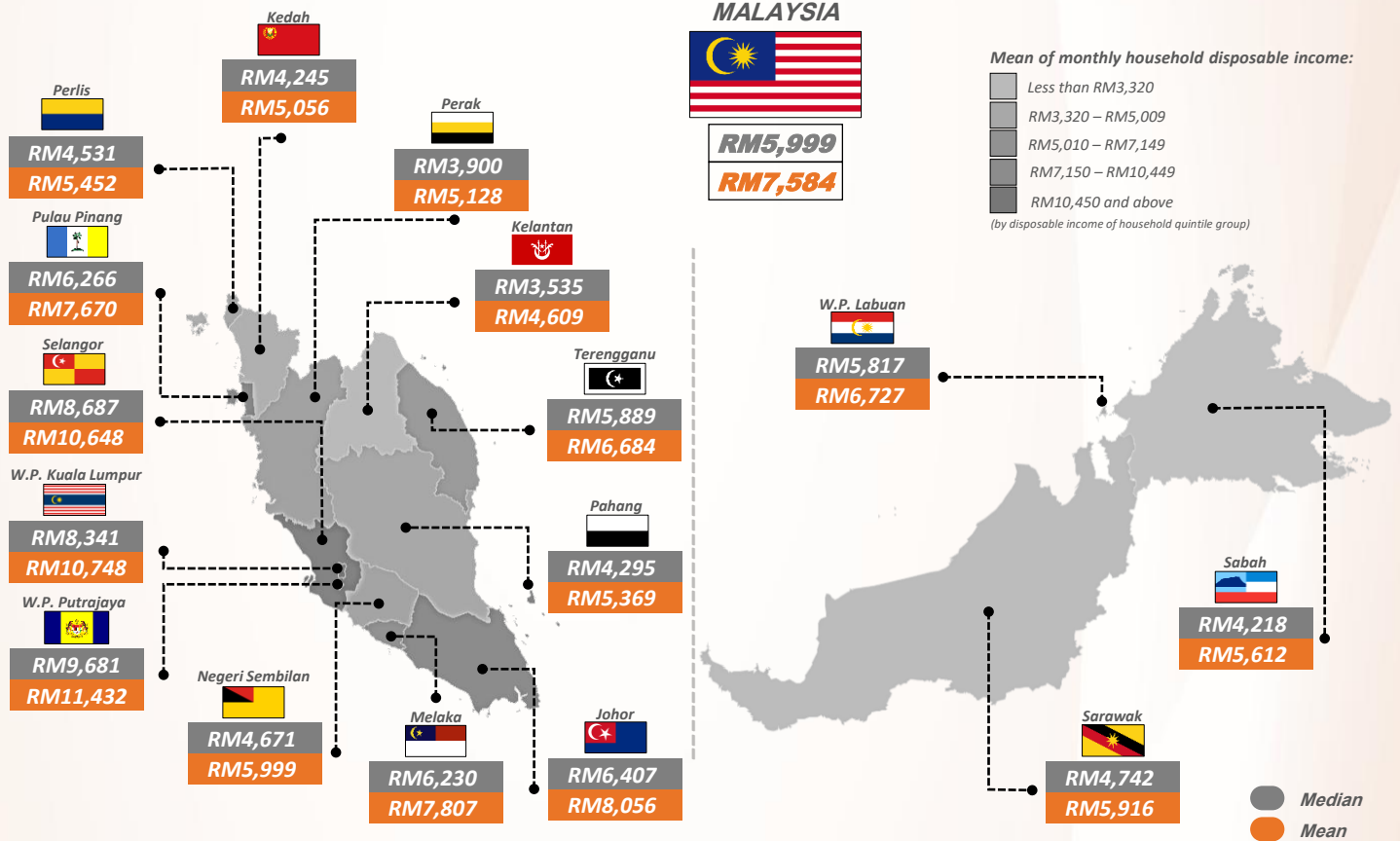


20 October 2016 - 2030

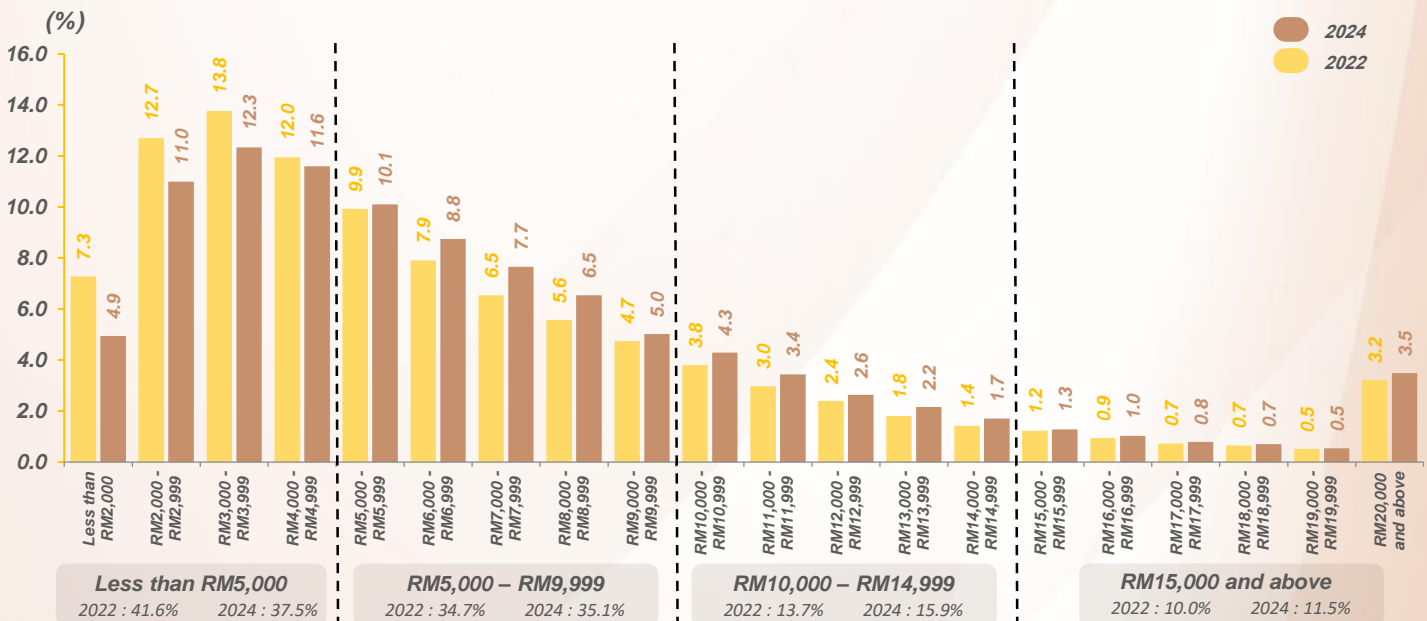


MINISTRY OF ECONOMY
DEPARTMENT OF STATISTICS MALAYSIA

MONTHLY HOUSEHOLD DISPOSABLE INCOME BY STATE, 2024



HOUSEHOLD DISPOSABLE INCOME BY INCOME CLASS



Notes:

- Data are based on households of Malaysian citizens
- This map is for illustration purposes only and does not represent geographical positions to actual scale
- Total may differ due to rounding

Source: Household Income Survey Report 2024, Department of Statistics Malaysia (DOSM)



@StatsMalaysia



20 October 2016 - 2030